












Arklow Bank Wind Park 2


The Coastal Processes Study Area

Legend

-  Arklow Port
-  Coastal Processes Study Area
-  ABWP2 Array Area
-  ABWP2 Cable Corridor and Working Area
-  ABWP2 Landfall Location
-  ABWP1 WTGs
-  ABWP1 Existing Met Mast
-  ABWP1 Existing Export Cable
-  ABWP1 Array Area
-  Special Area of Conservation (SAC)
-  Dumping at Sea Locations



Notes
OceanWise, Esri, GEBCO, Garmin, NaturalVue, Sources: Esri, TomTom, Garmin, FAO, NOAA, USGS, © OpenStreetMap contributors, and the GIS User Community, Esri, Ordnance Survey, NASA, NGA, USGS. Contains Ordnance Survey data © Crown copyright and database rights (2022). OS OpenData.



Scale	Date	Drawn By	Checked By	Approved By
1:275,000 @ A3	02/02/2026	GB	AK	LK

Suites B2 & C2
Higher Mill
Higher Mill Lane
Buckfastleigh
Devon
TQ11 0EN
www.gobeconsultants.com
+44 (0)1626 323890



Figure Number 6.1